

# **A1 in Northumberland: Morpeth to Ellingham**

**Scheme Number: TR010059**

## **AQ.3 Monitoring (Part A and B)**

AFPF Regulation Rule 8(1)(b)

Planning Act 2008

Infrastructure Planning (Prescribed Forms and Procedure)

Regulations 2009

Infrastructure Planning

Planning Act 2008

**The Infrastructure Planning  
(Applications: Prescribed Forms  
and Procedure) Regulations 2009**

**The A1 in Northumberland: Morpeth to  
Ellingham**

Development Consent Order 20[xx]

---

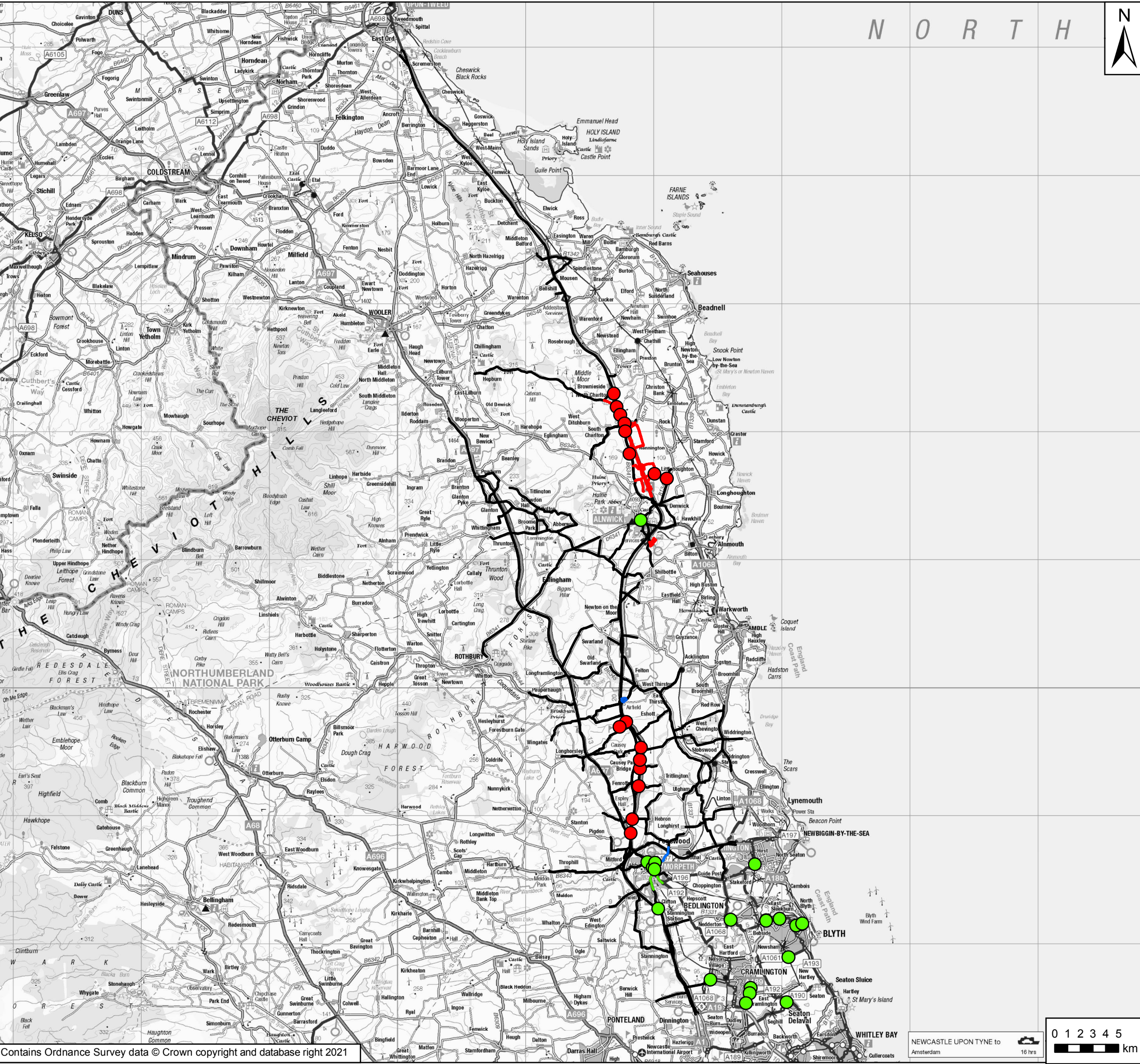
**Monitoring (Part A and B)**

---

<b>Regulation Reference:</b>	APFP Regulation Rule 8(1)(b)
<b>Planning Inspectorate Scheme Reference</b>	TR010059
<b>Application Document Reference</b>	TR010059/7.8.25
<b>Author:</b>	A1 in Northumberland: Morpeth to Ellingham Project Team, Highways England

<b>Version</b>	<b>Date</b>	<b>Status of Version</b>
Rev 0	January 2021	Deadline 1





N O R T H



**Key**

- Part B Order Limits
- Main Compound
- Modelled Links
- HE Monitoring
- Local Authority Monitoring

**Compliance Risk Road Network NO2 2015**

- 0
- <20
- 20 - 30
- 30 - 36
- 36 - 40
- 40 - 50
- >50

P04	Jan 2021	Fourth Issue	SC	SH	BTJ
P03	June 2020	Third Issue	GH	VW	AT
P02	04/12/19	Second Issue	GH	VW	LP
P01	June 2019	First Issue	OB	VW	LP
Rev	Date	Description	By	Chk'd	App'd

Client

Project Title: A1 in Northumberland: Morpeth to Ellingham

Drawing Title: Figure 5.3 Air Quality Monitoring Page 1 of 3

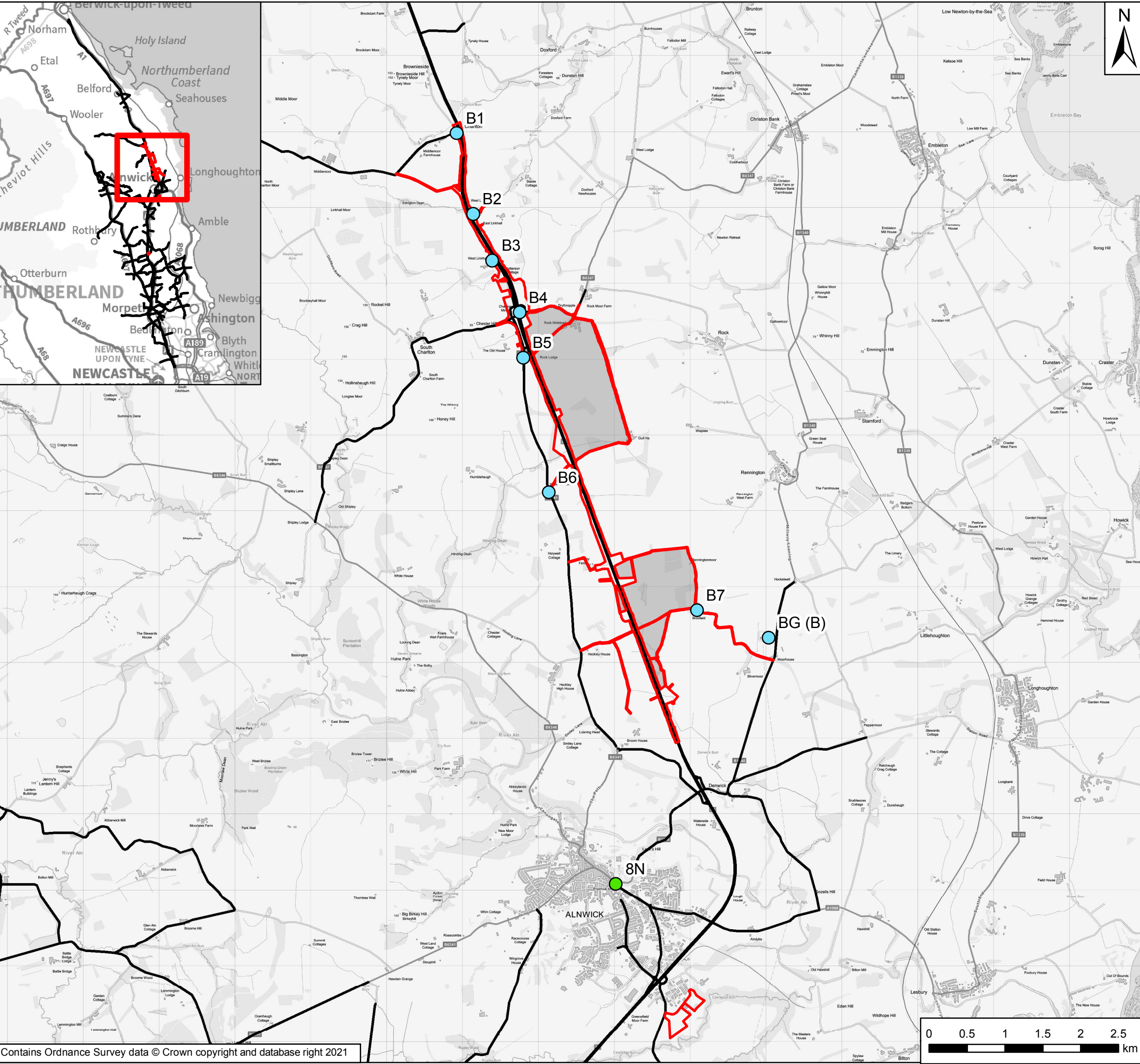
Scale	1:288,278	Drawn	SC	Checked	SH	Approved	BTJ	Authorised	DM
Original Size	A3	Date	Jan 2021	Date	Jan 2021	Date	Jan 2021	Date	Jan 2021

Drawing Status: For Information Suitability: S1

Drawing Number	HE551459	Originator	WSP	Volume	6.6	Project Ref. No.	70044137	
Location	A2E	Type	RP	Role	LE	Number	2130	
							Revision	P04







**Key**

- Part B Order Limits
- Areas Excluded from Order Limits
- Modelled Links

**Local Authority NO2 Concentrations 2015**

- <20
- 20 - 30
- 30 - 36
- 36 - 40
- 40 - 50
- >50

**HE NO2 Concentrations 2015 \*(Annualised)**

- <20
- 20 - 30
- 30 - 36
- 36 - 40
- 40 - 50
- >50

**Compliance Risk Road Network NO2 2015**

- 0
- <20
- 20 - 30
- 30 - 36
- 36 - 40
- 40 - 50
- >50

P04	Jan 2021	Fourth Issue	SC	SH	BTJ
P03	June 2020	Third Issue	GH	VW	AT
P02	04/12/19	Second Issue	GH	VW	LP
P01	June 2019	First Issue	OB	VW	LP
Rev	Date	Description	By	Chk'd	App'd

Client

Project Title: A1 in Northumberland: Morpeth to Ellingham

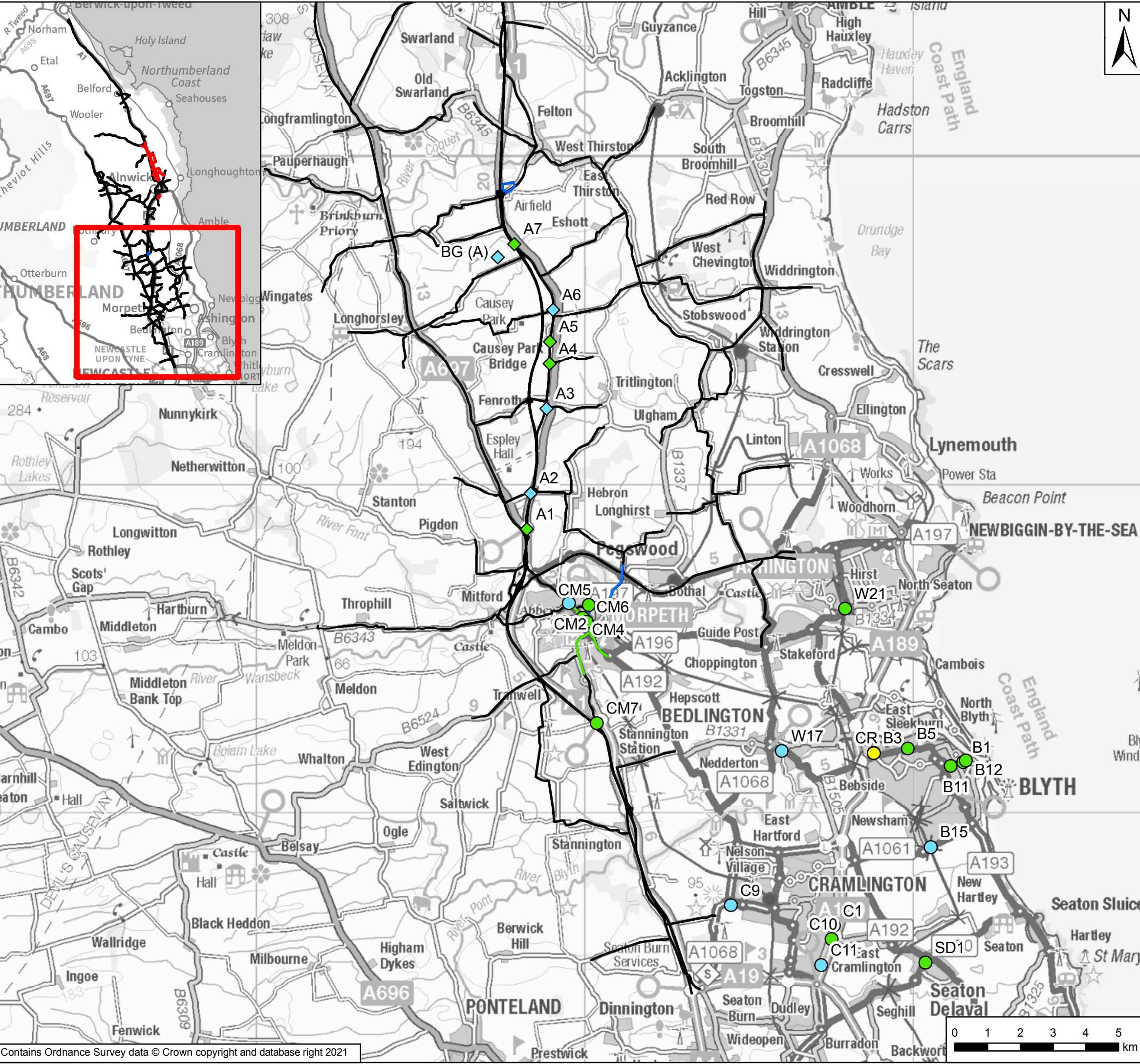
Drawing Title: Figure 5.3 Air Quality Monitoring Page 2 of 3

Scale	1:48,720	Drawn	SC	Checked	SH	Approved	BTJ	Authorised	DM
Original Size	A3	Date	Jan 2021	Date	Jan 2021	Date	Jan 2021	Date	Jan 2021

Drawing Status: For Information Suitability: S1

Drawing Number	HE551459	Originator	WSP	Volume	6.6	Project Ref. No.	70044137
Project	A2E	Type	RP	Role	LE	Number	2130
Location							P04





**Key**

- Main Compound
- Modelled Links

**Local Authority NO2 Concentrations 2015**

- <20
- 20 - 30
- 30 - 36
- 36 - 40
- 40 - 50
- >50

**HE NO2 Concentrations 2015 \*(Annualised)**

- <20
- 20 - 30
- 30 - 36
- 36 - 40
- 40 - 50
- >50

**Compliance Risk Road Network NO2 2015**

- 0
- <20
- 20 - 30
- 30 - 36
- 36 - 40
- 40 - 50
- >50

P04	Jan 2021	Fourth Issue	SC	SH	BTJ
P03	June 2020	Third Issue	GH	VW	KS
P02	04/12/19	Second Issue	GH	VW	LP
P01	June 2019	First Issue	OB	VW	LP
Rev	Date	Description	By	Chk'd	App'd



Project Title: A1 in Northumberland: Morpeth to Ellingham

Drawing Title: Figure 5.3 Air Quality Monitoring Page 3 of 3

Scale	1:112,547	Drawn	SC	Checked	SH	Approved	BTJ	Authorised	DM	
Original Size	A3	Date	Jan 2021	Date	Jan 2021	Date	Jan 2021	Date	Jan 2021	
Drawing Status	For Information								Suitability	S1
Drawing Number	HE551459	Project	WSP	Originator	RP	Volume	6.6	Project Ref. No.	70044137	
Location	A2E	Type	LE	Role	2130	Number		Revision	P04	



© Crown copyright 2021.

You may re-use this information (not including logos) free of charge in any format or medium, under the terms of the Open Government Licence. To view this licence:

visit [www.nationalarchives.gov.uk/doc/open-government-licence/](http://www.nationalarchives.gov.uk/doc/open-government-licence/)

write to the **Information Policy Team, The National Archives, Kew, London TW9 4DU**, or email

[psi@nationalarchives.gsi.gov.uk](mailto:psi@nationalarchives.gsi.gov.uk).

This document is also available on our website at [www.gov.uk/highways](http://www.gov.uk/highways)

If you have any enquiries about this document  
[A1inNorthumberland@highwaysengland.co.uk](mailto:A1inNorthumberland@highwaysengland.co.uk)

or call **0300 470 4580\***.